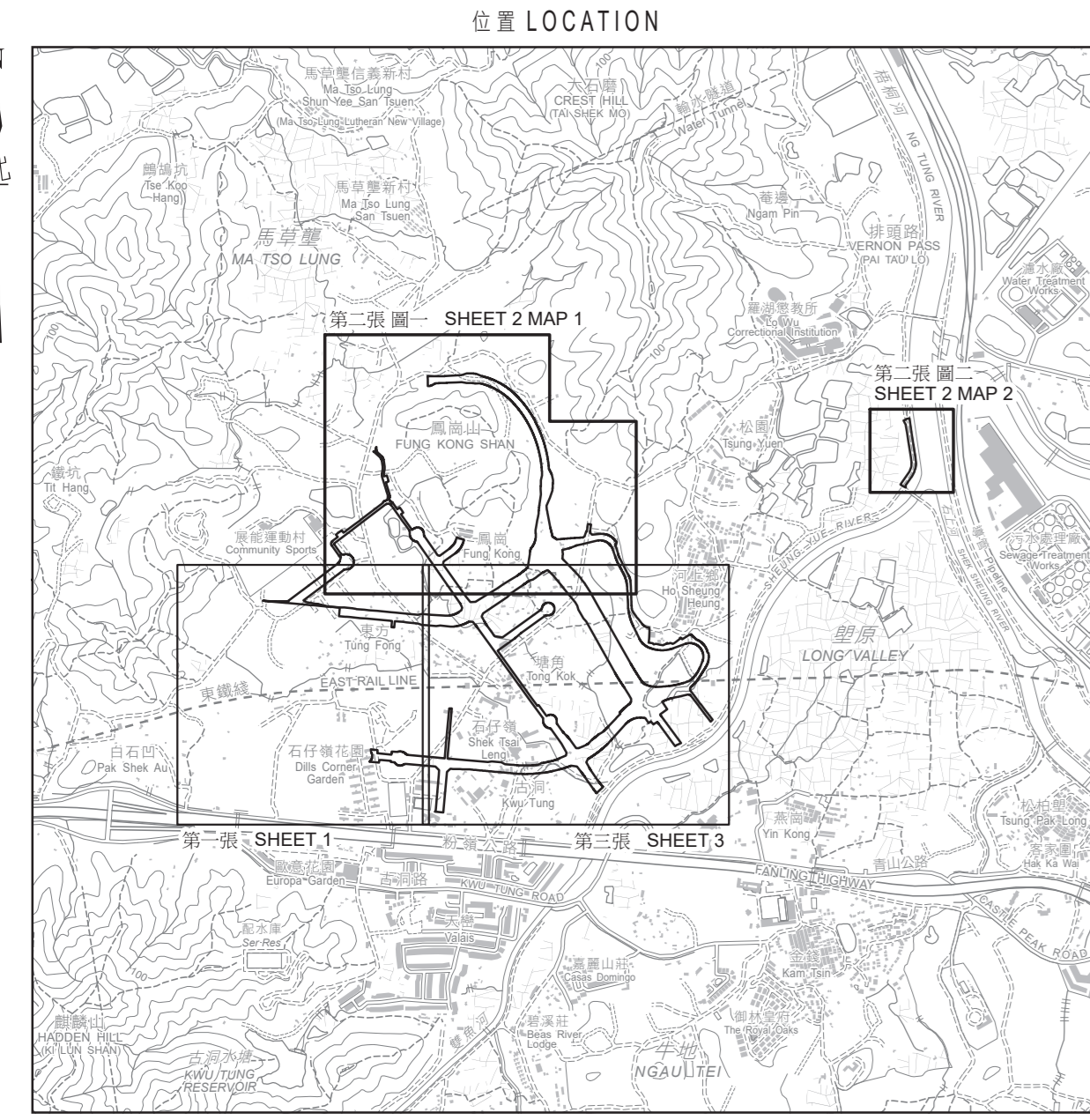


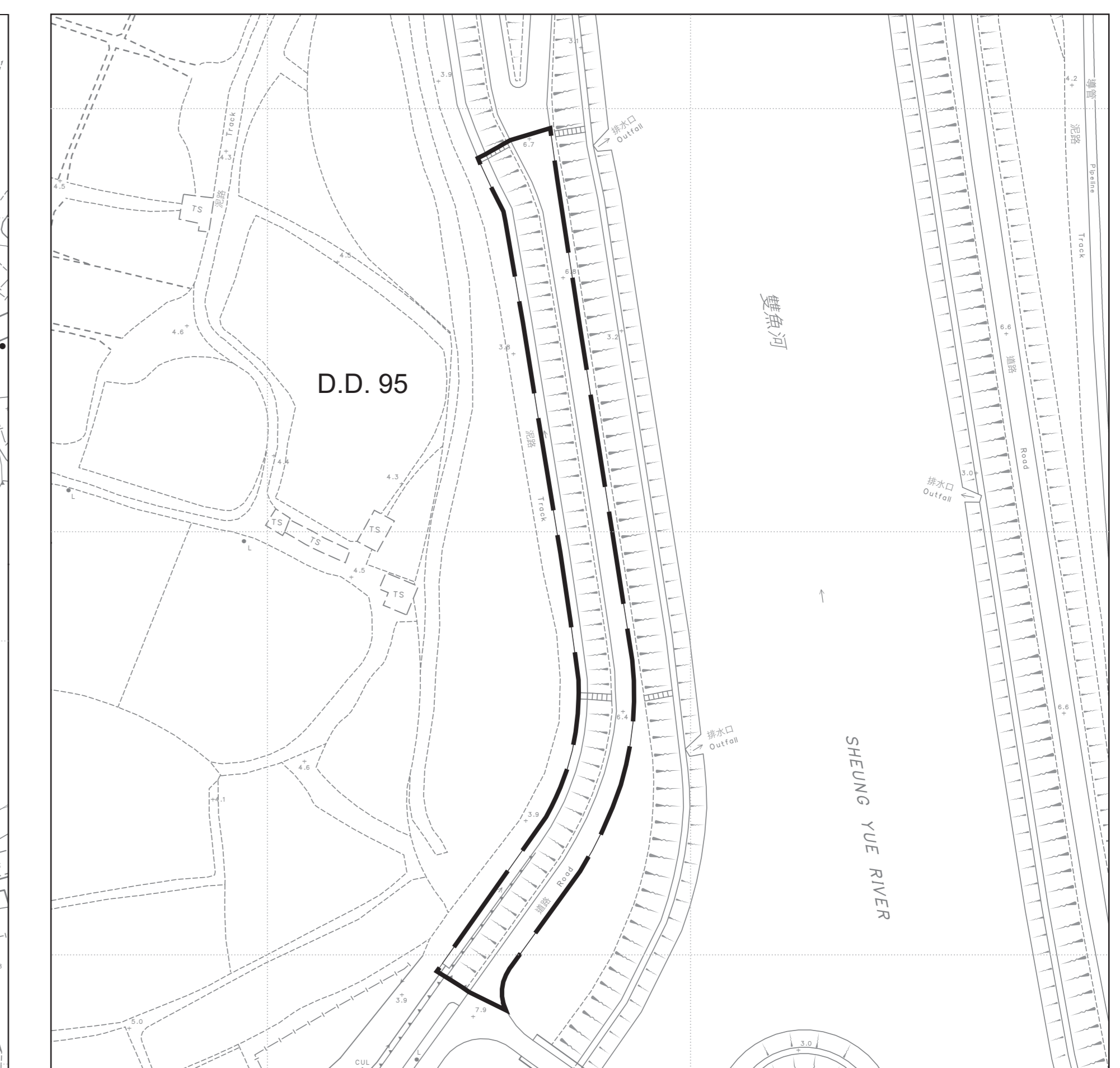
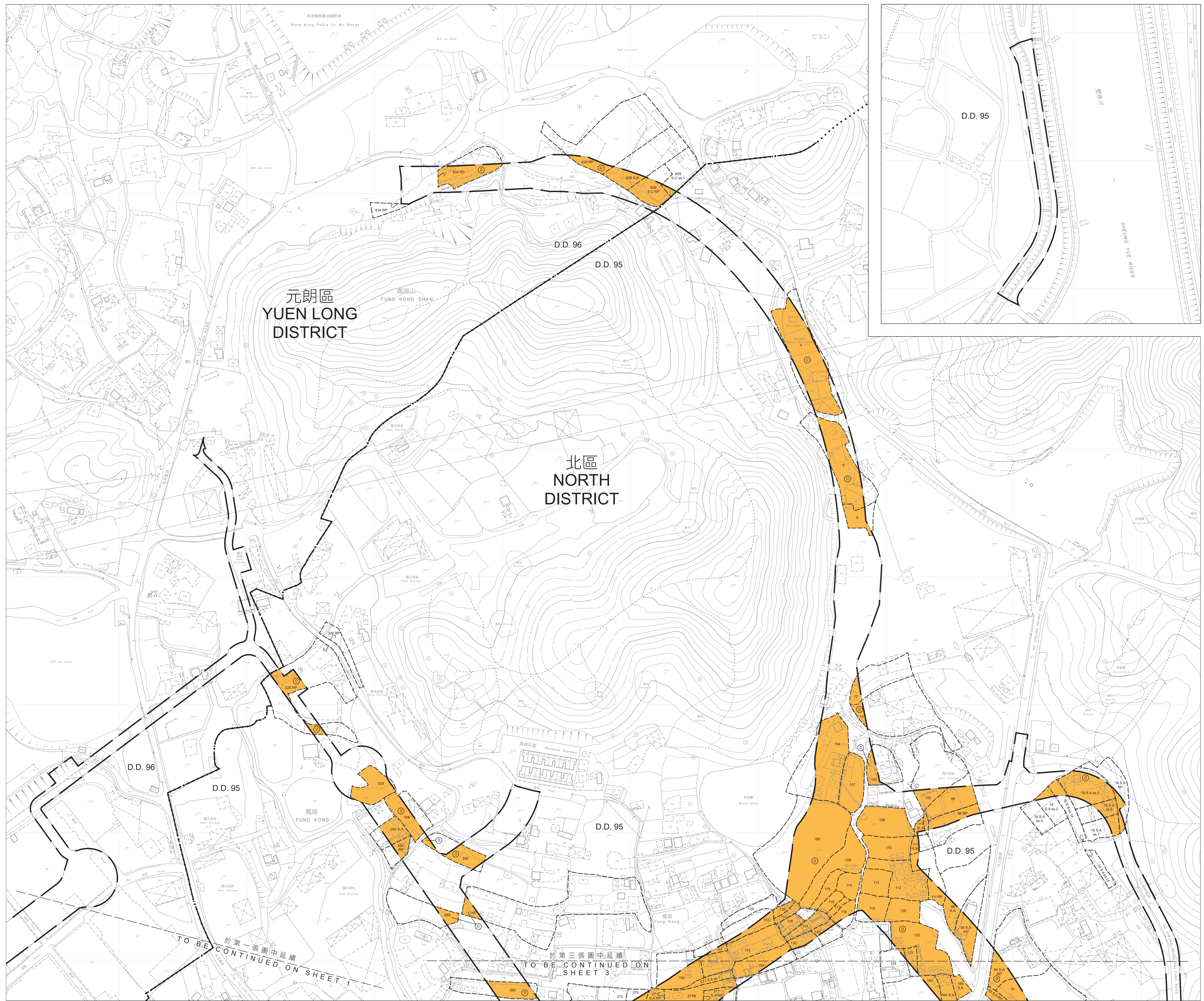
圖一 MAP 1

圖二 MAP 2



- 圖例 LEGEND**
- 收地/清理界限
RESUMPTION / CLEARANCE LIMIT
 - 將予收回的土地
LAND TO BE RESUMED
 - 地段界線
LOT BOUNDARY
 - D.D. 丈量街坊
DEMARCATON DISTRICT
 - RP 餘段
REMAINING PORTION
 - S. 分段
SECTION
 - S.S. 小分段
SUBSECTION
 - 丈量街坊界線
DEMARCATON DISTRICT BOUNDARY
 - 分區界線
DISTRICT BOUNDARY
 - 橙色
COLOURED ORANGE

注意
NOTE:
有關收地而須具之補償圖則第一系列
FOR RESUMPTION AREA SCHEDULES, PLEASE REFER TO SHEET 1



比例尺 SCALE 1:1000
metres 0 20 40 60 80 100 metres

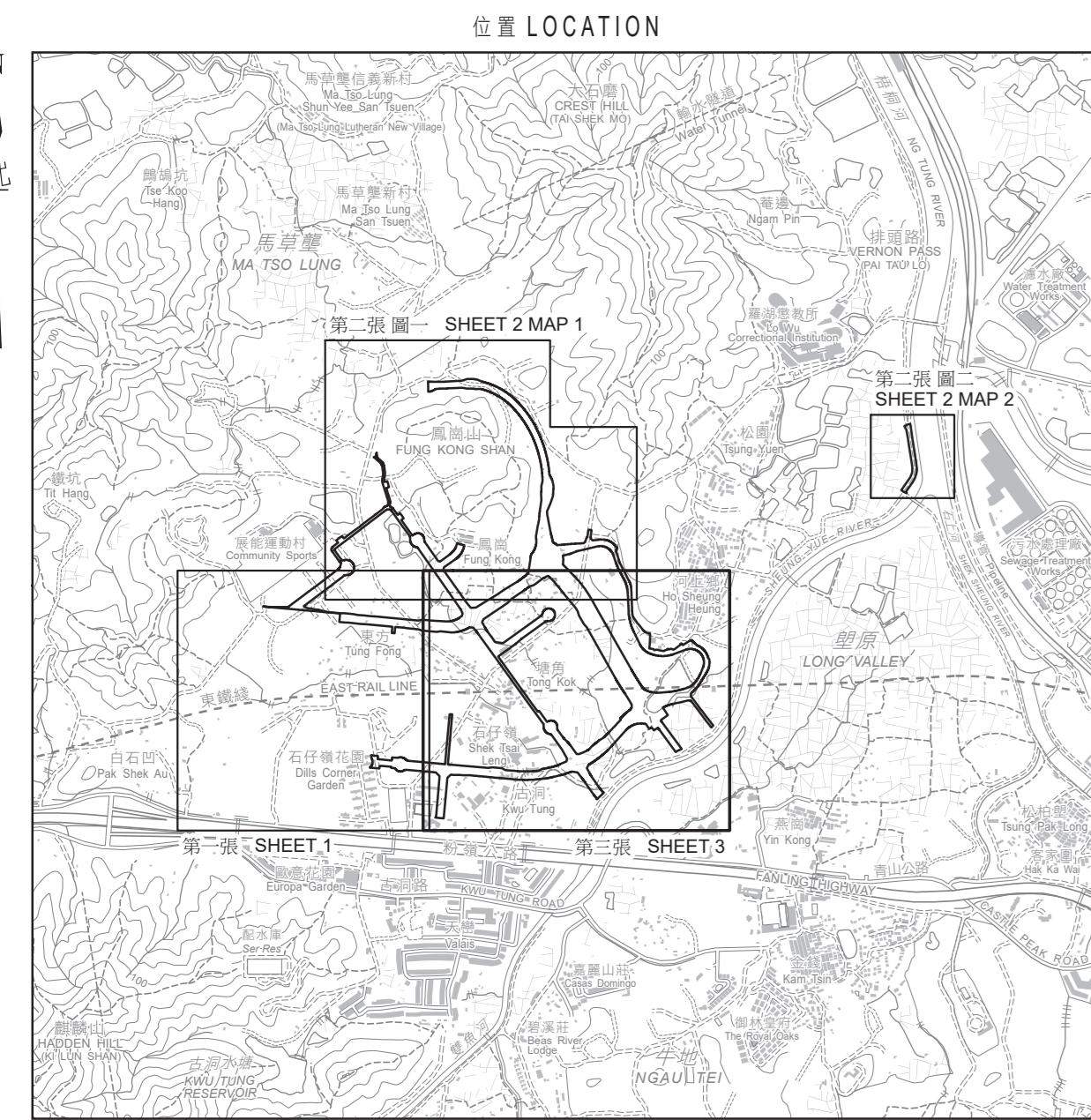
總地政專員/新發展區 Chief Estate Surveyor / New Development Area
日期 Date

地政總署 新發展區
New Development Area Section
Lands Department
圖則由專業測量師及測量師製
Plan Prepared by Professional Surveyors, Survey and Mapping Office
© 香港政府地圖處 1:1000, Copyright reserved, Hong Kong SAR Government

收地圖則
道路(工程、使用及補償)條例(第370章)
工務計劃項目第782@CL號
古洞北新發展區及粉嶺北新發展區餘下地盤平整和基礎設施工程
古洞北新發展區(道路工程)
RESUMPTION PLAN
ROADS (WORKS, USE AND COMPENSATION) ORDINANCE (CHAPTER 370)
PWP ITEM NO. 782@CL
REMAINING PHASE OF SITE FORMATION AND ENGINEERING INFRASTRUCTURE WORKS AT KWU TUNG NORTH NEW DEVELOPMENT AREA AND FANLING NORTH NEW DEVELOPMENT AREA
KWU TUNG NORTH NEW DEVELOPMENT AREA (ROAD WORKS)

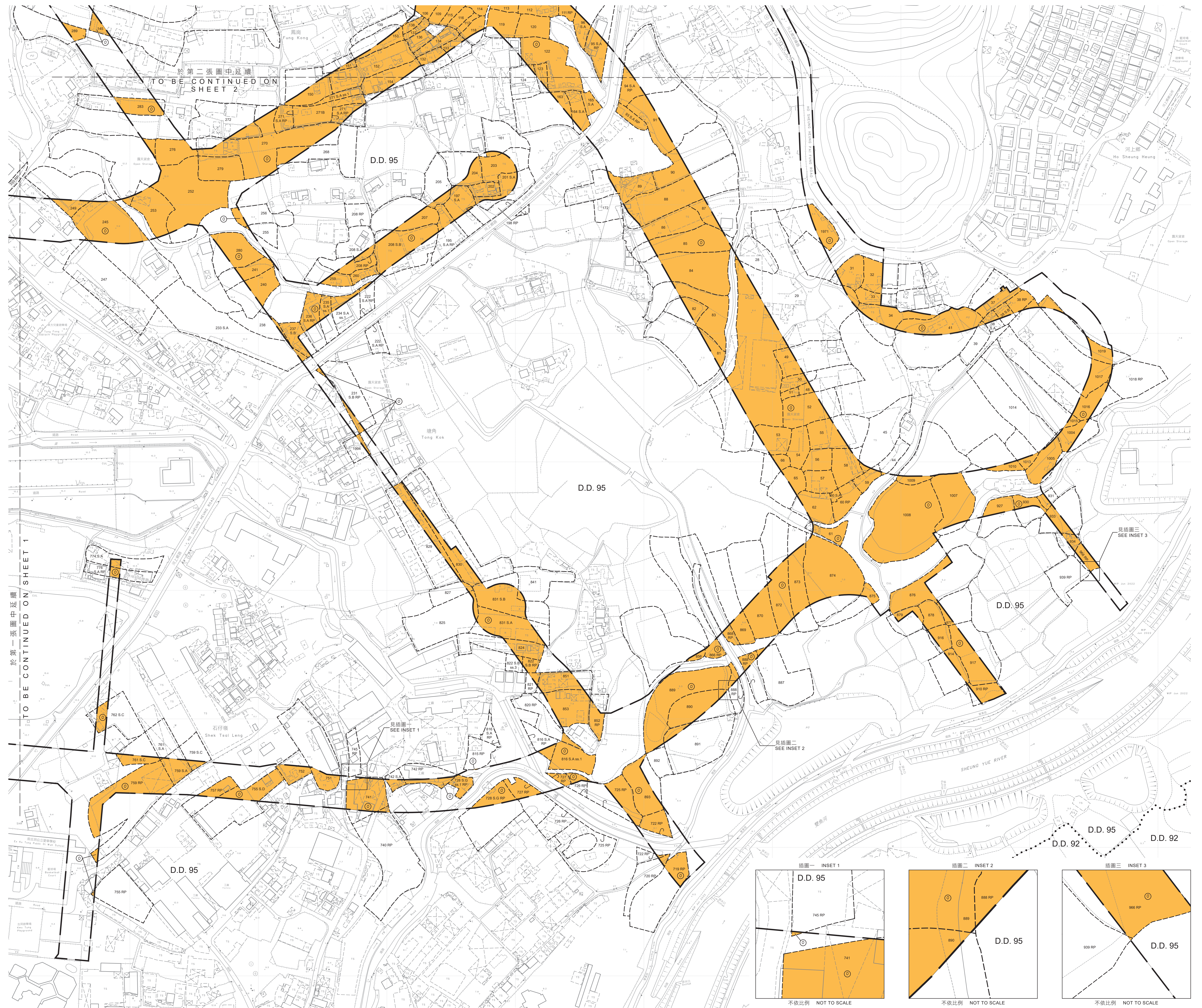
只作識別用
FOR IDENTIFICATION PURPOSES ONLY

檔案編號 File No.	LD NDA/PLAN/7 & LD DSD/N 13/31/10
測量圖號 Survey Sheet No.	2-SE-4B, 4D, 5A, 5B & 5C
參考圖號 Reference Plan No.	60624717/GAZ/1000, 1001, 1002, 1003, 1004, 1005, 1006, 1007, 1008 & 1009 (土木工程拓展署) (CEDD)
圖則編號 PLAN No.	DNM5321 (第三張, 共三張) (Sheet 2 of 3)



- 圖例**
LEGEND
- 收地/遷拆界限
RESUMPTION / CLEARANCE LIMIT
 - 將予收回的土地
LAND TO BE RESUMED
 - 地段界線
LOT BOUNDARY
 - D.D.** 丈量街坊
DEMARICATION DISTRICT
 - RP** 餘段
REMAINING PORTION
 - S** 分段
SECTION
 - SS** 小分段
SUBSECTION
 - 丈量街坊界線
DEMARICATION DISTRICT BOUNDARY
 - 分區界線
DISTRICT BOUNDARY
 - 橙色
COLOURED ORANGE

註釋
NOTE:
有關收地日期表，請參閱圖則第一張。
FOR RESUMPTION AREA SCHEDULES, PLEASE REFER TO SHEET 1



比例尺 SCALE 1:1,000
metres 0 20 40 60 80 100 metres

收地圖則
道路 (工程、使用及補償) 條例 (第 370 章)
工務計劃項目第 782 GCL 號
古洞北新發展區及粉嶺北新發展區餘下地盤平整和基礎設施工程
古洞北新發展區 (道路工程)
RESUMPTION PLAN
ROADS (WORKS, USE AND COMPENSATION) ORDINANCE (CHAPTER 370)
PWP ITEM NO. 782GCL
REMAINING PHASE OF SITE FORMATION AND ENGINEERING INFRASTRUCTURE WORKS AT KWU TUNG NORTH NEW DEVELOPMENT AREA AND FANLING NORTH NEW DEVELOPMENT AREA
KWU TUNG NORTH NEW DEVELOPMENT AREA (ROAD WORKS)

只作識別用
FOR IDENTIFICATION PURPOSES ONLY

檔案編號 File No.	LD NDA/PLAN/7 & LD DSD/N 13/31/10
測量圖號 Survey Sheet No.	2-SE-4D, SC, SD, SB, 10A & 10B
參考圖號 Reference Plan No.	60624717/GAZ/1000, 1001, 1002, 1003, 1004, 1005, 1006, 1007, 1008 & 1009 (土木工程拓展署) (CEDD)
圖則編號 PLAN No.	DNM5321 (第三張, 共三張) (Sheet 3 of 3)

總工程師/新發展區
Chief Estate Surveyor / New Development Area
日期 Date

(黃美儀 Joanne LOU)
總工程師/新發展區
Chief Estate Surveyor / New Development Area
日期 Date

地政總署 新發展區組
New Development Area Section
Landis Department
圖則由專業測量師/新發展區小組製
Plan Prepared by Professional Surveyors / New Development Area Group
© 香港政府版權所有。版權保留。Copyright reserved. Hong Kong SAR Government.